

## Biogeography

### On the biogeographic regionalization of the Yucatán Peninsula: a nomenclatural review

#### *Acerca de la regionalización biogeográfica de la península de Yucatán: una revisión nomenclatural*

Juan J. Morrone \*

Universidad Nacional Autónoma de México, Facultad de Ciencias, Departamento de Biología Evolutiva, Museo de Zoología “Alfonso L. Herrera”, Circuito Exterior s/n, Ciudad Universitaria, Coyoacán, 04510 Ciudad de México, Mexico

\*Corresponding author: [morrone@ciencias.unam.mx](mailto:morrone@ciencias.unam.mx) (J.J. Morrone)

Received: 16 May 2023; accepted: 22 November 2023

---

#### Abstract

The biogeographic regionalization of the Yucatán Peninsula is examined critically. The proliferation of the names assigned to different biotic units (e.g., Yucatán Peninsula, Yucatán, Yucatanan, Yucatecan, Petén, Petén-Yucatán, Campeche, Campechean, El Petén, and Campechean-Petén) is analyzed, and different problems identified. A unified area-taxonomy is proposed recognizing 3 units: the Yucatán Peninsula province Goldman and Moore, 1945, the Yucatecan district Smith, 1941, stat. nov., and the Petén district Smith, 1941. Smaller biotic units recognized by previous authors that may eventually be considered subdistricts cannot be diagnosed by sets of endemic species, so they are treated as synonyms of the 2 districts recognized in the present proposal.

*Keywords:* Biogeographic districts; Biotic units; Mesoamerican dominion; Neotropics

#### Resumen

Se examina críticamente la regionalización biogeográfica de la península de Yucatán. Se analiza la proliferación de nombres asignados a las diferentes unidades bióticas (e.g., península de Yucatán, Yucatán, Yucatanense, Yucateca, Petén, Petén-Yucatán, Campeche, Campechanense, El Petén y Campechanense-Petén) y se identifican diferentes problemas. Se propone una taxonomía de áreas unificada reconociendo 3 unidades: la provincia de la Península de Yucatán Goldman y Moore, 1945, el distrito Yucateco Smith, 1941, stat. nov. y el distrito de El Petén Smith, 1941. Unidades bióticas menores reconocidas por los autores previos, que eventualmente podrían considerarse subdistritos, no pueden diagnosticarse por conjuntos de especies endémicas, por lo que se tratan como sinónimos de los 2 distritos reconocidos en la presente propuesta.

*Palabras clave:* Distritos biogeográficos; Unidades bióticas; Dominio Mesoamericano; Neotrópico

---

## Introduction

The Yucatán Peninsula is located in southeastern Mexico, in the states of Campeche, Quintana Roo, and Yucatán, as well as in northern parts of Belize and Guatemala (Durán-García et al., 2017; Ramírez-Díaz et al., 2023). It has been assigned to the Mesoamerican dominion of the Neotropical region (Morrone, 2014, 2017, 2019). The Yucatán Peninsula corresponds to the Maya tectonic block (Gutiérrez-García & Vázquez-Domínguez, 2012), had a cratonic character during the Paleozoic, was largely emergent until the Triassic-Jurassic, and was invaded by seas during the Upper Jurassic and Lower Cretaceous (López-Ramos, 1975; Maya-Martínez et al., 2011; Suárez-Morales, 2003; Vázquez-Domínguez & Arita, 2010). The vegetation of the peninsula is tropical, with a few forest types, being predominant the medium-stature semi-evergreen and semi-deciduous forests, and also with palm groves, coastal mangroves, flooded forests, grasslands, and wetlands (Durán-García et al., 2017; Islebe et al., 2015). Some biogeographic analyses have indicated biotic relationships of the Yucatán Peninsula with the Antilles (Chiappy-Jhones et al., 2001; Suárez-Morales & Reid, 2003; Trejo-Torres & Ackerman, 2001), whereas other studies have indicated a stronger affinity with northern Central America and southeastern Mexico (Aguilar-Aguilar et al., 2003; Duno-de Stefano et al., 2012; Durán et al., 1998; Echeverry & Morrone, 2013; Escalante et al., 2003; Estrada-Lorea, 1991; Ibarra-Manríquez et al., 2002; Maya-Martínez et al., 2011; Olguín-Monroy et al., 2013; Vázquez-Miranda et al., 2007).

Since the 1940s, authors have provided biogeographic regionalizations of the Yucatán Peninsula, recognizing different biotic units named: Yucatán Peninsula, Yucatán, Yucatanan, Yucatecan, Petén, Petén-Yucatán, Campeche, Campechean, El Petén, and Campechean-Petén, among others, and categorized them as provinces, areas, districts, centers, ecoregions, and subdistricts. This nomenclatural proliferation has led to several problems, mostly when the same name has been applied to different areas, and it is very difficult to make adequate comparisons among different regionalizations. For example, Smith (1941) referred to the northern portion of the peninsula as Yucatecan province, whereas Ramírez-Pulido and Castro-Campillo (1990) used the same name for a larger area, encompassing the whole peninsula. Barrera (1962) used the name Yucatanan province for the latter unit, whereas Ferrusquía-Villafranca (1990) used the same name for the smaller one. This nomenclatural confusion should be clarified, producing a unified area-taxonomy that allows better communication among those interested in the biota of the Yucatán Peninsula.

The objective is to review the names applied to the different biotic units in the Yucatán Peninsula and to produce a unified regionalization, providing the appropriate names and listing their synonyms. The taxa endemic to such units are not analyzed, but this area-taxonomy is intended to represent a starting point for further analyses.

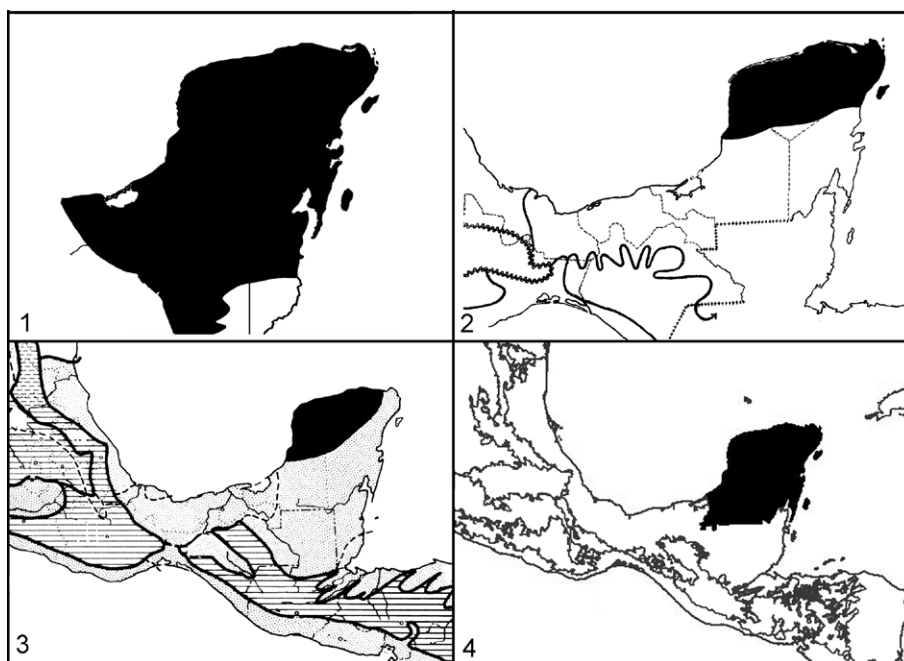
## Materials and methods

A search of specialized literature led me to identify ca. 80 works referring to the biogeography of the Yucatán Peninsula (see References). Special attention was given to the maps provided by the authors to assess the different circumscriptions of the areas recognized. Finally, a consensus is reached concerning the biotic units recognized, and a unified nomenclature is proposed applying the International Code of Area Nomenclature (Ebach et al., 2008).

## Results

The analysis of the literature allowed me to identify 2 basic problems. One is the circumscription of the Yucatán Peninsula as a biogeographic province, and the other is the identification of smaller units within it.

The largest unit recognized by several authors corresponds to southeastern Mexico (states of Campeche, Quintana Roo, Yucatán, and Tabasco) and northern Guatemala and Belize (e.g., Duno-de Stefano et al., 2018; Espadas-Manrique et al., 2003; Goldman & Moore, 1945; Morrone, 2001b, 2006, 2014; Ramírez-Barahona et al., 2009; Ramírez-Pulido & Castro-Campillo, 1990; Rzedowski, 1978; Rzedowski & Reyna-Trujillo, 1990). Carnevali Fernández-Concha et al. (2021) and Ramírez-Díaz et al. (2023) provided a map recognizing the Yucatán Peninsula as a biotic area (Fig. 1). In contrast, other authors have recognized a smaller biogeographic province, restricted to the northernmost portion of the peninsula (e.g., Smith, 1941, Fig. 2; West, 1964, Fig. 3; Arriaga et al., 1997; Brown et al., 2012; Casas-Andreu & Reyna-Trujillo, 1990; Espinosa-Organista et al., 2008; Ferrusquía-Villafranca, 1990; Udvardy, 1975). Between both extremes, a biogeographic province that is almost completely restricted to Mexico has been recognized (Morrone, 2014, 2019; Morrone et al., 2022, Fig. 4). If the latter is compared with the ecoregions of Dinerstein et al. (1995), it corresponds to the Yucatán Dry Forests and Yucatán Moist Forests ecoregions combined. The southern limit of the Yucatán Moist Forests ecoregion represents the boundary of the Yucatán Peninsula province, which differs slightly from the proposal of Morrone et al. (2022).



Figures 1-4. Alternative biogeographic regionalizations of the Yucatán Peninsula. 1, Carnevali Fernández-Concha et al. (2021); 2, Smith (1941); 3, West (1964); 4, Morrone et al. (2022).

When analyzing the units recognized by different authors within the Yucatán Peninsula province (e.g., Lundell, 1934, Fig. 5; Ibarra-Manríquez et al., 2002, Fig. 6; Espadas Manrique et al., 2003; Ramírez-Barahona et al., 2009, Fig. 7; Cortés-Ramírez et al., 2012, Fig. 8; Duno-de Stefano et al., 2012) 2 large ones correspond to the ecoregions of Dinerstein et al. (1995) and are clearly characterized by their vegetation (Islebe et al., 2015). Thus, a consensus regionalization may be achieved by recognizing these ecoregions as districts (Fig. 9). The northernmost portion of the Yucatán Peninsula province corresponds to the Yucatecan district, as recognized by Smith (1941), Udvardy (1975), Lee (1980), Olson et al. (2001), Ibarra-Manríquez et al. (2002), Espinosa-Organista et al. (2008), Ramírez-Barahona et al. (2009), Brown et al. (2012), and Duno-de-Stefano et al. (2012). The southernmost portion of the Yucatán Peninsula province corresponds to the Petén district, as recognized by Lee (1980), Olson et al. (2001), Ibarra-Manríquez et al. (2002), Espinosa-Organista et al. (2008), Ramírez-Barahona et al. (2009), Brown et al. (2012), Cortés-Ramírez et al. (2012), and Duno-de Stefano et al. (2012).

Brodkorb (1943) described a Tabascan district within Smith's (1941) Petén province, but it actually belongs to the Veracruzian biogeographic province. Dinerstein's (1995) Belizean Swamp Forests ecoregion, provisionally treated by Morrone (2014) as a district of the Yucatán

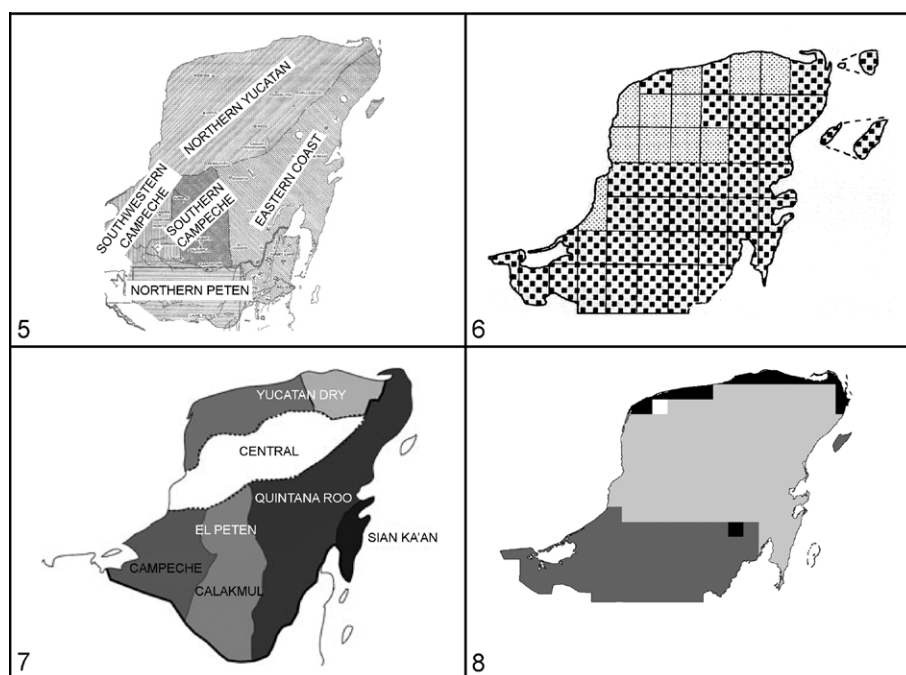
Peninsula province, is also part of the Veracruzian biogeographic province. Other smaller units recognized by Lundell (1934), Espadas-Manrique et al. (2003), Ramírez-Barahona et al. (2009), Cortés-Ramírez et al. (2012), Duno-de Stefano et al. (2012), and Morrone (2014) may be considered subdistricts; however, they cannot be diagnosed by a set of endemic species, so I prefer to treat them as synonyms of the 2 districts recognized.

#### *Area taxonomy*

Yucatán Peninsula province Goldman & Moore, 1945

Yucatán Peninsula province Goldman & Moore, 1945: 360; Ryan, 1963: 22; Stuart, 1964: 355; Rzedowski, 1978: 109; Rzedowski & Reyna-Trujillo, 1990: map; Morrone, 2001a: 43; Morrone & Márquez, 2001: 637; Ibarra-Manríquez et al., 2002: 18; Morrone et al., 2002: 98; Huber & Riina, 2003: 259; Morrone, 2006: 479; Contreras-Medina et al., 2007: 408; Mariño-Pérez et al., 2007: 79; Morrone & Márquez, 2008: 20; Ramírez-Barahona et al., 2009: 783; Maya-Martínez et al., 2011: 528; Cortés-Ramírez et al., 2012: 536; Duno-de Stefano et al., 2012: 1053; Morrone, 2014: 51; Durán-García et al., 2017: 238; Morrone, 2017: 175; Pérez-Saravia et al., 2017: 39; Duno-de Stefano et al., 2018: 515; Morrone, 2019: 59; Carnevali Fernández-Concha et al., 2021: 425; León-Tapia, 2021: 481; Ramírez-Díaz et al., 2023: 100.

Yucatanan province Barrera, 1962: 79.



Figures 5-8. Biogeographic regionalizations recognizing smaller units within the Yucatán Peninsula province. 5, Lundell (1934); 6, Ibarra-Manríquez et al. (2002); 7, Ramírez-Barahona et al. (2009); 8, Cortés-Ramírez et al. (2012).

Eastern Lowland subregion Savage, 1966: 736.

Pacific province (in part) Cabrera & Willink, 1973: 52.

Yucatán center Müller, 1973: 16.

Mexican Gulf province (in part) Samek et al., 1988: 28.

Yucatecan province Ramírez-Pulido & Castro-Campillo, 1990: map (non Smith, 1941).

Southeastern Coastal Plain province (in part) Anderson & O'Brien, 1996: 332.

Yucatán province Ayala et al., 1996: 429; Escalante et al., 1998: 285; Morrone et al., 1999: 510; Espinosa et al., 2000: 64; Morrone, 2001b: 51; Huber & Riina, 2003: 264; Espinosa Organista et al., 2008: 62.

Gulf-Caribbean Slope area (in part) Porzecanski & Cracraft, 2005: 266.

Yucatán Peninsula area Escalante et al., 2007: 155.

Eastern Lowlands area (in part) Flores-Villela & Martínez-Salazar, 2009: 820.

Yucatecan district Smith, 1941, stat. nov.

Yucatecan province Smith, 1941: 101, 1943: 228, 1949: 234; Udvardy, 1975: 41; Casas-Andreu & Reyna-Trujillo, 1990: map; Espinosa-Organista et al., 2008: 62. District I Barrera, 1962: 101.

Northern Yucatán area West, 1964: 368; Cortés-Ramírez et al., 2012: 536.

Yucatanan province Ferrusquía-Villafranca, 1990: map (non Barrera, 1962).

Yucatán Dry Forests ecoregion Dinerstein et al., 1995: 94; Olson et al., 2001: map.

Yucatán province Arriaga et al., 1997: 63; Brown et al., 1998: 31.

Northwestern district Ibarra-Manríquez et al., 2002: 24.

Yucatán area Espadas-Manrique et al., 2003: 325.

Yucatán Dry Zone area Espadas-Manrique et al., 2003: 324.

Yucatec province Maya-Martínez et al., 2009: 296.

Arid/Dry Yucatán district Ramírez-Barahona et al., 2009: 784.

Central subdistrict Ramírez-Barahona et al., 2009: 784.

Northwestern subdistrict Ramírez-Barahona et al., 2009: 784.

Yucatán district Duno-de Stefano et al., 2012: 1063.

Northern Yucatán district Morrone, 2014: 52, 2017: 178, 2019: 60, syn. nov.

Yucatán subprovince León-Tapia, 2021: 481.

Petén district Smith, 1941

Petén province Smith, 1941: 101, 1943: 228, 1949: 234; Barrera, 1962: 101; Stuart, 1964: 355; Casas-Andreu & Reyna-Trujillo, 1990: map; Arriaga et al., 1997: 63;

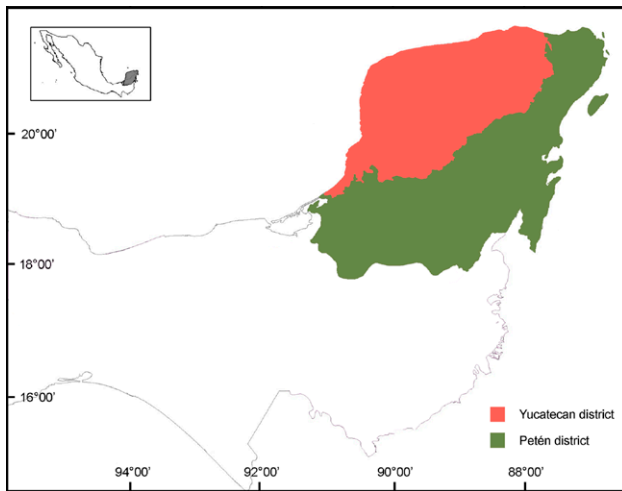


Figure 9. Biogeographic regionalization of the Yucatán Peninsula adopted herein.

Escalante et al., 1998: 285; Morrone et al., 1999: 510; Espinosa et al., 2000: 64; Huber & Riina, 2003: 261; Espinosa-Organista et al., 2008: 62; Maya-Martínez et al., 2009: 296.

District II Barrera, 1962: 101.

District III (Cozumel Island) Barrera, 1962: 101.

Petén-Yucatán Rainforest area West, 1964: 368.

Campechean province Savage, 1966: 736; Udvardy, 1975: 41; Brown et al., 1998: 31.

Campechean-Petén province (in part) Ferrusquía-Villafranca, 1990: map.

Rooan subprovince Ferrusquía-Villafranca, 1990: map.

Quintana Roo Wetlands ecoregion Dinerstein et al., 1995: 100; Huber & Riina, 2003: 157.

Yucatán Moist Forests ecoregion Dinerstein et al., 1995: 87; Olson et al., 2001: map.

Cozumel-Islas Mujeres province Escalante et al., 1998: 285.

El Petén area Espadas Manrique et al., 2003: 325.

El Petén district Ramírez-Barahona et al., 2009: 784.

Calakmul subdistrict Ramírez-Barahona et al., 2009: 783.

Campeche subdistrict Ramírez-Barahona et al., 2009: 784.

Quintana Roo subdistrict Ramírez-Barahona et al., 2009: 784.

Sian Ka'an subdistrict Ramírez-Barahona et al., 2009: 784.

Cozumel Island area Cortés-Ramírez et al., 2012: 536.

Southern Yucatán area Cortés-Ramírez et al., 2012: 536.

Petén district Duno-de Stefano et al., 2012: 1063; Morrone, 2014: 52, 2017: 179, 2019: 60.

Rooan district Morrone, 2014: 52, 2017: 179, 2019: 60, syn. nov.

Petén subprovince León-Tapia, 2021: 481.

## Discussion

The biogeographic regionalization proposed for the Yucatán Peninsula recognizes 1 province and 2 districts representing natural biotic units. Future analyses may be directed to test their naturalness and to recognize smaller units (subdistricts) within them. In particular, the areas already recognized by Lundell (1934), Espadas-Manrique et al. (2003), Ramírez-Barahona et al. (2009), Cortés-Ramírez et al. (2012), Duno-de Stefano et al. (2012), and Morrone (2014) should be examined critically with distributional data of plant and animal taxa. Additionally, phylogenetic analyses, especially those dating lineages, may contribute to analyzing the biotic diversification of the biota of the Yucatán Peninsula.

## References

- Aguilar-Aguilar, R., Contreras-Medina, R., & Salgado-Maldonado, G. (2003). Parsimony analysis of endemism (PAE) of Mexican hydrological basins based on helminth parasites of freshwater fishes. *Journal of Biogeography*, 30, 1861–1872. <https://doi.org/10.1111/j.1365-2699.2003.00931.x>
- Anderson, R. S., & O'Brien, C. W. (1996). Curculionidae (Coleoptera). In J. Llorente-Bousquets, A. N. García Aldrete, & E. González-Soriano (Eds.), *Biodiversidad, taxonomía y biogeografía de artrópodos de México: hacia una síntesis de su conocimiento* (pp. 329–351). Mexico City: Universidad Nacional Autónoma de México.
- Arriaga, L., Aguilar, C., Espinosa, D., & Jiménez, R. (eds.). (1997). *Regionalización ecológica y biogeográfica de México*. Taller de la Comisión Nacional para el Conocimiento y Uso de la Biodiversidad (Conabio), November 1997, Mexico City.
- Ayala, R., Griswold, T. L., & Yanega, D. (1996). Apoidea (Hymenoptera). In J. Llorente-Bousquets, A. N. García Aldrete, & E. González-Soriano (Eds.), *Biodiversidad, taxonomía y biogeografía de artrópodos de México: hacia una síntesis de su conocimiento* (pp. 423–464). Mexico City: Universidad Nacional Autónoma de México.
- Barrera, A. (1962). La península de Yucatán como provincia biótica. *Revista de la Sociedad Mexicana de Historia Natural*, 23, 71–105.
- Brodtkorb, P. (1943). Birds from the Gulf lowlands of southern Mexico. *Miscellaneous Publications, Museum of Zoology, University of Michigan*, 55, 1–88.
- Brown, D. E., Reichenbacher, F., & Franson, S. E. (1998). *A classification of North American biotic communities*. Salt Lake City: The University of Utah Press.
- Cabrera, A. L., & Willink, A. (1973). *Biogeografía de América Latina*. Washington D.C.: Monografía 13, Serie de Biología, OEA.
- Carnevali Fernández-Concha, G., Ramírez-Morillo, I., Pérez-Sarabia, J. E., Tapia-Muñoz, J. L., Estrada-Medina, H., Cetzal-



- Ix, W. et al. (2021). Assessing the risk of extinction of vascular plants endemic to the Yucatán Peninsula biotic province by means of distributional data. *Annals of the Missouri Botanical Garden*, 106, 424–457. <https://doi.org/10.3417/2021661>
- Casas-Andreu, G., & Reyna-Trujillo, T. (1990). Herpetofauna (anfibios y reptiles). Mapa IV. 8. 6. *Atlas Nacional de México. Vol. III*. Mexico City: Instituto de Geografía, UNAM.
- Chiappy-Jhones, C., Rico-Gray, V., & Giddings, L. (2001). Floristic affinities between the Yucatán Peninsula and some karstic areas of Cuba. *Journal of Biogeography*, 28, 535–542.
- Contreras-Medina, R., Luna-Veja, I., & Morrone, J. J. (2007). Application of parsimony analysis of endemicity to Mexican gymnosperm distributions: Grid-cells, biogeographical provinces and track analysis. *Biological Journal of the Linnean Society*, 92, 405–417. <https://doi.org/10.1111/j.1095-8312.2007.00844.x>
- Cortés-Ramírez, G., Gordillo-Martínez, A., & Navarro-Sigüenza, A. G. (2012). Patrones biogeográficos de las aves de la península de Yucatán. *Revista Mexicana de Biodiversidad*, 83, 530–542. <http://dx.doi.org/10.22201/ib.20078706e.2012.2.963>
- Dinerstein, E., Olson, D. M., Graham, D. J., Webster, A. L., Primm, S. A., Bookbinder, M. P. et al. (1995). *A conservation assessment of the terrestrial ecoregions of Latin America and the Caribbean*. Washington D.C.: The World Bank. <https://doi.org/10.1596/0-8213-3295-3>
- Duno-de Stefano, R., Can-Itza, L. L., Rivera-Ruiz, A., & Calvo-Irabién, L. M. (2012). Regionalización y relaciones biogeográficas de la Península de Yucatán con base en los patrones de distribución de la familia Leguminosae. *Revista Mexicana de Biodiversidad*, 83, 1053–1072. <https://doi.org/10.7550/rmb.27824>
- Duno-de Stefano, R., Ramírez-Morillo, I., Tapia-Muñoz, J. L., Hernández-Aguilar, S., Can, L. L., Cetzal-Ix, W. et al. (2018). Aspectos generales de la flora vascular de la Península de Yucatán mexicana. *Botanical Sciences*, 96, 515–532. <https://doi.org/10.17129/botsoci.1868>
- Durán, R., Trejo-Torres, J. C., & Ibarra-Manríquez, G. (1998). Endemic phytotaxa of the Peninsula of Yucatán. *Harvard Papers in Botany*, 3, 263–314.
- Durán-García, R., Méndez-González, M., & Larqué-Saavedra, A. (2017). The biodiversity of the Yucatán Peninsula: a natural laboratory. *Progress in Botany*, 78, 237–258. [https://doi.org/10.1007/124\\_2016\\_8](https://doi.org/10.1007/124_2016_8)
- Ebach, M. C., Morrone, J. J., Parenti, L. R., & Vilorio, Á. L. (2008). International Code of Area Nomenclature. *Journal of Biogeography*, 35, 1153–1157. <https://doi.org/10.1111/j.1365-2699.2008.01920.x>
- Echeverry, A., & Morrone, J. J. (2013). Generalized tracks, area cladograms and tectonics in the Caribbean. *Journal of Biogeography*, 40, 1619–1637. <https://doi.org/10.1111/jbi.12117>
- Escalante, P., Navarro, A. G., & Peterson, A. T. (1998). Un análisis geográfico, ecológico e histórico de la diversidad de aves terrestres de México. In T. P. Ramamoorthy, R. Bye, A. Lot & A. Fa (Eds.), *Diversidad biológica de México: orígenes y distribución* (pp. 279–304). Mexico City: Instituto de Biología, UNAM.
- Escalante, T., Espinosa, D., & Morrone, J. J. (2003). Using parsimony analysis of endemicity to analyze the distribution of Mexican land mammals. *Southwestern Naturalist*, 48, 563–578.
- Espadas-Manrique, C., Durán, R., & Argáez, J. (2003). Phytogeographic analysis of taxa endemic to the Yucatán Peninsula using geographic information systems, the domain heuristic method and parsimony analysis of endemicity. *Diversity and Distributions*, 9, 313–330. <https://doi.org/10.1046/j.1472-4642.2003.00034.x>
- Espinosa, D., Morrone, J. J., Aguilar, A., & Llorente, J. (2000). Regionalización biogeográfica de México: provincias bióticas. In J. Llorente, E. González, & N. Papavero (Eds.), *Biodiversidad, taxonomía y biogeografía de artrópodos de México: hacia una síntesis de su conocimiento, Vol. II* (pp. 61–94). Mexico City: UNAM.
- Espinosa-Organista, D., Ocegueda-Cruz, S., Aguilar-Zúñiga, C., Flores-Villela, O., & Llorente-Bousquets, J. (2008). El conocimiento biogeográfico de las especies y su regionalización natural. In J. Sarukhán (Ed.), *Capital natural de México. Vol. I. Conocimiento actual de la biodiversidad* (pp. 33–65). Mexico City: Conabio.
- Estrada-Loera, E. (1991). Phytogeographic relationships of the Yucatán Peninsula. *Journal of Biogeography*, 18, 687–697. <https://doi.org/10.2307/2845550>
- Ferrusquía-Villafranca, I. (1990). Regionalización biogeográfica. Mapa IV. 8. 10. *Atlas Nacional de México. Vol. III*. Mexico City: Instituto de Geografía, UNAM.
- Flores-Villela, O., & Martínez-Salazar, E. A. (2009). Historical explanation of the origin of the herpetofauna of México. *Revista Mexicana de Biodiversidad*, 80, 817–833. <https://doi.org/10.22201/ib.20078706e.2009.003.177>
- Goldman, E. A., & Moore, R. T. (1945). The biotic provinces of Mexico. *Journal of Mammalogy*, 26, 347–360. <https://doi.org/10.2307/1375154>
- Gutiérrez-García, T. A., & Vázquez-Domínguez, E. (2012). Biogeographically dynamic genetic structure bridging two continents in the monotypic Central American rodent *Ototylomys phyllotis*. *Biological Journal of the Linnean Society*, 107, 593–610. <https://doi.org/10.1111/j.1095-8312.2012.01966.x>
- Huber, O., & Riina, R. (2003). *Glosario ecológico de las Américas. Vol. 2. América del Sur: países hispanoparlantes*. Caracas: UNESCO.
- Ibarra-Manríquez, G., Villaseñor, J. L., Durán, R. & Meave, J. (2002). Biogeographical analysis of the tree flora of the Yucatán Peninsula. *Journal of Biogeography*, 29, 17–29. <https://doi.org/10.1046/j.1365-2699.2002.00648.x>
- Islebe, G. A., Sánchez-Sánchez, O., Valdez-Hernández, M., & Weissenberg, H. (2015). Distribution of vegetation types. In G. A. Islebe, S. Calmé, J. L. León-Cortés, & B. Schmook (Eds.), *Biodiversity and conservation of the Yucatán peninsula* (pp. 39–53). Cham, Switzerland: Springer.

- Lee, J. C. (1980). An ecogeographic analysis of the herpetofauna of the Yucatán Peninsula. *University of Kansas Museum of Natural History, Miscellaneous Publications*, 67, 1–75. <https://doi.org/10.5962/bhl.title.16226>
- León-Tapia, M. A. (2021). DNA barcoding and demographic history of *Peromyscus yucatanicus* (Rodentia: Cricetidae) endemic to the Yucatán Peninsula, Mexico. *Journal of Mammalian Evolution*, 28, 481–495. <https://doi.org/10.1007/s10914-020-09510-z>
- López-Ramos, E. (1975). Geological summary of the Yucatán Peninsula. In A. E. M. Nairn, & F. G. Stehli (Eds.), *The ocean basins and margins, Volume 3. The Gulf of Mexico and the Caribbean* (pp. 257–282). New York, London: Plenum Press.
- Lundell, C. L. (1934). Preliminary sketch of the phytogeography of the Yucatán Peninsula. *Contributions in American Archaeology*, 12, 257–355.
- Mariño-Pérez, R., Brailovsky, H., & Morrone, J. J. (2007). Análisis panbiogeográfico de las especies mexicanas de *Pselliopus* Bergroth (Hemiptera: Heteroptera: Reduviidae: Harpactorinae). *Acta Zoológica Mexicana (nueva serie)*, 23, 77–88. <https://doi.org/10.21829/AZM.2007.232570>
- Maya-Martínez, A., Pozo, C., & Schmitter-Soto, J. J. (2009). Distribution patterns of Charaxinae (Lepidoptera: Nymphalidae) in Yucatán Peninsula, Mexico. *Acta Zoológica Mexicana (nueva serie)*, 25, 283–301. <https://doi.org/10.21829/AZM.2009.252625>
- Maya-Martínez, A., Schmitter-Soto, J. J., & Pozo, C. (2011). Panbiogeography of the Yucatán Peninsula based on Charaxinae (Lepidoptera: Nymphalidae). *Florida Entomologist*, 94, 527–533.
- Morrone, J. J. (2001a). *Biogeografía de América Latina y el Caribe, Vol. 3*. Zaragoza: M&T-Manuales & Tesis SEA, Sociedad Entomológica Aragonesa.
- Morrone, J. J. (2001b). Toward a cladistic model for the Caribbean subregion: delimitation of areas of endemism. *Caldasia*, 23, 43–76.
- Morrone, J. J. (2006). Biogeographic areas and transition zones of Latin America and the Caribbean Islands based on panbiogeographic and cladistic analyses of the entomofauna. *Annual Review of Entomology*, 51, 467–494. <https://doi.org/10.1146/annurev.ento.50.071803.130447>
- Morrone, J. J. (2014). Biogeographical regionalisation of the Neotropical region. *Zootaxa*, 3782, 1–110. <https://doi.org/10.11646/zootaxa.3782.1.1>
- Morrone, J. J. (2017). *Neotropical biogeography: regionalization and evolution*. Boca Raton: CRC Press, Taylor and Francis Group.
- Morrone, J. J. (2019). Regionalización biogeográfica y evolución biótica de México: encrucijada de la biodiversidad del Nuevo Mundo. *Revista Mexicana de Biodiversidad*, 90, 1–68. <https://doi.org/10.22201/ib.20078706e.2019.90.2980>
- Morrone, J. J., Espinosa, D., Aguilar, C., & Llorente, J. (1999). Preliminary classification of the Mexican biogeographic provinces: a parsimony analysis of endemism based on plant, insect, and bird taxa. *Southwestern Naturalist*, 44, 507–514. <https://doi.org/10.2307/3672351>
- Morrone, J. J., & Márquez, J. (2001). Halfiter's Mexican Transition Zone, beetle generalised tracks, and geographical homology. *Journal of Biogeography*, 28, 635–650. <https://doi.org/10.1046/j.1365-2699.2001.00571.x>
- Morrone, J. J., & Márquez, J. (2008). Biodiversity of Mexican terrestrial Arthropods (Arachnida and Hexapoda): a biogeographical puzzle. *Acta Zoológica Mexicana (nueva serie)*, 24, 15–41. <https://doi.org/10.21829/AZM.2008.241613>
- Morrone, J. J., Escalante, T., Rodríguez-Tapia, G., Carmona, A., Arana, M., & Mercado-Gómez, J. D. (2022). Biogeographic regionalization of the Neotropical region: new map and shapefile. *Anais da Academia Brasileira de Ciências*, 94, e20211167. <https://doi.org/10.1590/0001-376520220211167>
- Müller, P. (1973). *The dispersal centres of terrestrial vertebrates in the Neotropical realm: a study in the evolution of the Neotropical biota and its native landscapes*. The Hague: Junk.
- Olguín-Monroy, H. C., Gutiérrez-Blando, C., Ríos-Muñoz, C. A., León-Paniagua, L., & Navarro-Sigüenza, A. G. (2013). Regionalización biogeográfica de la mastofauna de los bosques tropicales perenifolios de Mesoamérica. *Revista de Biología Tropical*, 61, 937–960.
- Olson, D. M., Dinerstein, E., Wikramanayake, E. D., Burgess, N. D., Powell, G. V. N., Underwood, E. C. et al. (2001). Terrestrial ecoregions of the world: a new map of life on Earth. *Bioscience*, 51, 933–938. [https://doi.org/10.1641/0006-3568\(2001\)051\[0933:TEOTWA\]2.0.CO;2](https://doi.org/10.1641/0006-3568(2001)051[0933:TEOTWA]2.0.CO;2)
- Pérez-Sarabia, J. E., Duno-de Stefano, R., Carnevali Fernández-Concha, G., Ramírez-Morillo, I., Méndez-Jiménez, N., Zamora-Crescencio, P. et al. (2017). El conocimiento florístico de la península de Yucatán, México. *Polibotánica*, 44, 40–49. <https://doi.org/10.18387/polibotanica.44.3>
- Porzecanski, A. L., & Cracraft, J. (2005). Cladistic analysis of distributions and endemism (CADE): Using raw distributions of birds to unravel the biogeography of the South American aridlands. *Journal of Biogeography*, 32, 261–275. <https://doi.org/10.1111/j.1365-2699.2004.01138.x>
- Ramírez-Barahona, S., Torres-Miranda, A., Palacios-Ríos, M., & Luna-Vega, I. (2009). Historical biogeography of the Yucatán Peninsula, Mexico: a perspective from ferns (Monilophyta) and lycopods (Lycophyta). *Biological Journal of the Linnean Society*, 98, 775–786. <https://doi.org/10.1111/J.1095-8312.2009.01331.X>
- Ramírez-Díaz, C. J., Ramírez-Morillo, I. M., Cortés-Flores, J., De-Nova, J. A., Duno-de Stefano, R., & Carnevali Fernández-Concha, G. (2023). Biogeographical history of the Yucatán Peninsula endemic flora (Spermatophyta) from a phylogenetic perspective. *Harvard Papers in Botany*, 28, 99–120. <https://doi.org/10.3100/hpbiv.v28iss1.2023.n13>
- Ramírez-Pulido, J., & Castro-Campillo, A. (1990). Regionalización mastofaunística (mamíferos). Mapa IV. 8. 8. *Atlas Nacional de México. Vol. III*. Mexico City: Instituto de Geografía, UNAM.

- Ryan, R. M. (1963). The biotic provinces of Central America. *Acta Zoológica Mexicana*, 6, 1–55.
- Rzedowski, J. (1978). *La vegetación de México*. Mexico City: Editorial Limusa.
- Rzedowski, J., & Reyna-Trujillo, T. (1990). Tópicos biogeográficos. Mapa IV. 8. 3. *Atlas Nacional de México, Vol. III*. Mexico City: Instituto de Geografía, UNAM.
- Samek, V., del Risco, E., & Vandana, R. (1988). Fitorregionalización del Caribe. *Revista del Jardín Botánico Nacional (La Habana)*, 9, 25–38.
- Savage, J. M. (1966). The origins and history of the Central America herpetofauna. *Copeia*, 4, 719–766. <https://doi.org/10.2307/1441404>
- Smith, H. M. (1941). An analysis of the biotic provinces of Mexico, as indicated by the distribution of the lizards of the genus *Sceloporus*. *Anales de la Escuela Nacional de Ciencias Biológicas*, 2, 95–102.
- Smith, H. M. (1949). Herpetogeny in Mexico and Guatemala. *Annals of the Association of American Geographers*, 39, 219–238.
- Stuart, L. C. (1964). Fauna of Middle America. In R. C. West (Ed.), *Handbook of Middle American Indians, Vol. 1* (pp. 316–363). Austin: University of Texas Press.
- Suárez-Morales, E. (2003). Historical biogeography and distribution of the freshwater calanoid copepods (Crustacea: Copepoda) of the Yucatán Peninsula. *Journal of Biogeography*, 30, 1851–1859. <https://doi.org/10.1111/j.1365-2699.2003.00958.x>
- Suárez-Morales, E., & Reid, J. W. (2003). An updated checklist of the continental Copepod fauna of the Yucatán Peninsula, Mexico, with notes on its regional associations. *Crustaceana*, 76, 977–991.
- Trejo-Torres, J. C., & Ackerman, J. D. (2001). Biogeography of the Antilles based on a parsimony analysis of orchid distributions. *Journal of Biogeography*, 28, 775–794.
- Udvardy, M. D. F. (1975). *A classification of the biogeographical provinces of the world*. Morges: International Union for Conservation of Nature/ Natural Resources, Occasional Paper 18.
- Vázquez-Domínguez, E., & Arita, H. T. (2010). The Yucatán península: biogeographical history 65 million years in the making. *Ecography*, 33, 212–219. <https://doi.org/10.1111/J.1600-0587.2009.06293.X>
- West, R. C. (1964). The natural regions of Middle America. In R. C. West (Ed.), *Handbook of Middle American Indians, Vol. 1* (pp. 363–383). Austin: University of Texas Press.